

ORDINANCE NO. 2022-08

**AN ORDINANCE OF THE TOWN COUNCIL OF THE TOWN OF CORYDON, IN
TO REDISTRIBUTE TOWN COUNCIL DISTRICTS (WARDS)**

WHEREAS, Indiana Code 36-1-3 et. Seq. confers upon units of government within the State of Indiana such powers as necessary or desirable to conduct the affairs of local government; and

WHEREAS, Indiana Code 36-5-2-4.1 grants the authority of the legislative body of a Town to divide the town into districts for the purpose of conducting elections of town officers and to do so by ordinance; and

WHEREAS, the Town of Corydon had previously established five districts for the election of town officers and desires to continue under the same legislative makeup; and

WHEREAS, the United States census of 2020 found the populations of the present town council districts (wards) are unequal; and

WHEREAS, the Town Board has met to consider the boundaries of the five (5) districts and the latest census data available as well as meeting all criteria under IC 36-5-2; and

WHEREAS, the Town Board wishes to redistrict the boundaries of the five (5) town council districts (wards) in accordance with IC 36-5-2;

NOW, THEREFORE, BE IT ORDAINED BY THE TOWN COUNCIL OF THE TOWN OF CORYDON, INDIANA, AS FOLLOWS:

The boundaries of the five (5) town council districts (wards) shall be as follows:

District (Ward) 1: Boundary starts at the intersection of Capitol Avenue and Cook Street and proceeds south on Capitol Avenue, leaving Capitol Avenue to follow the town limits south and around to Atwood Street, then follows Atwood Street south to the intersection with N Harrison Drive, then follows N Harrison Drive east to the intersection with S Harrison Drive, then follows S Harrison Drive west to the intersection with Atwood Street, the follows Atwood Street west to the intersection with Highway 337, then follows Highway 337 north to the intersection with Ridley Street, the follows Ridley Street north to the intersection with Cook Street, then follows Cook Street west back to the starting point.

District (Ward) 2: Boundary starts at the intersection of Hill Street and Old 135 on the Corydon Town limits and proceeds west on Hill Street to the intersection with Short Street, then follows Short Street south to the intersection with McGrain Street, then follows McGrain Street west to the intersection with Harrison Avenue, then follows Harrison Avenue south to the intersection with Jordan Avenue, then follows Jordan Avenue southwest to the intersection with Morris Avenue, then follows Morris Avenue west to Highway 62, then follows Highway 62

south to the Corydon Town limits, then follows the Corydon Town limits westward and eventually back to the starting point.

District (Ward) 3: Boundary starts at the intersection of Hill Street and Old 135 on the Corydon Town limits and proceeds west on Hill Street to the intersection with Short Street, then follows Short Street south to the intersection with McGrain Street, then follows McGrain Street west to the intersection with Harrison Avenue, then follows Harrison Avenue south to the intersection with Jordan Avenue, then follows Jordan Avenue southwest to the intersection with Morris Avenue, then follows Morris Avenue west to Highway 62, then follows Highway 62 south to the Corydon Town limits, then follows the Corydon Town limits south and east to where the Corydon Town limits reach Capitol Avenue, then follows Capitol Avenue north to the intersection with Chestnut Street, then follows Chestnut Street east to the intersection with Mulberry Street, then follows Mulberry Street north to the intersection with Walnut Street, then follows Walnut Street west to the intersection with Capitol Avenue, then follows Capitol Avenue north to the Corydon Town limits, then follows the Corydon Town limits westward and eventually back to the starting point.

District (Ward) 4: Boundary starts at the intersection of Capitol Avenue and Cook Street and proceeds north on Capitol Avenue to the intersection with Chestnut Street, then follows Chestnut Street east to the intersection with Mulberry Street, then follows Mulberry Street north to the intersection with Walnut Street, then follows Walnut Street west to the intersection with Capitol Avenue, then follows Capitol Avenue north to the Corydon Town limits, then follows the Corydon Town limits eastward to Franklin Street, then follows Franklin Street and the concurrent Corydon Town limits to the intersection with Floyd Street, then follows Floyd Street west to the intersection with Maple Street, then follows Maple Street west and south to the intersection with Walnut Street, then follows Walnut Street east to the intersection with College Avenue, then follows College Avenue south to the intersection with Chestnut Street, then follows Chestnut Street west to the intersection with Maple Street, then follows Maple Street south to the intersection with Poplar Street, then follows Poplar Street west to the intersection with Mulberry Street, then follows Mulberry Street south to the intersection with Valley Road, then follows Valley Road east to the town limits, then follows the Town limits east and south to Atwood Street, then follows Atwood Street south to the intersection with N Harrison Drive, then follows N Harrison Drive east to the intersection with S Harrison Drive, then follows S Harrison Drive west to the intersection with Atwood Street, then follows Atwood Street west to the intersection with Highway 337, then follows Highway 337 north to the intersection with Ridley Street, then follows Ridley Street north to the intersection with Cook Street, then follows Cook Street west back to the starting point.

District (Ward) 5: Boundary starts at the intersection of Franklin Street and Floyd Street on the Corydon Town limits, then follows Floyd Street west to the intersection with Maple Street, then follows Maple Street west and south to the intersection with Walnut Street, then follows Walnut Street east to the intersection with College Avenue, then follows College Avenue south to the intersection with Chestnut Street, then follows Chestnut Street west to the

intersection with Maple Street, then follows Maple Street South to the intersection with Poplar Street, then follows Poplar Street west to the intersection with Mulberry Street, then follows Mulberry Street South to the intersection with Valley Road, then follows Valley Road east to the Town limits, then follows the Town limits northward and eastward back to the starting point. This district (ward) includes Census Block 3043, Block Group 3, Census Tract 604.01, Harrison County, Indiana, located on Valley Road and not contiguous to the rest of the Corydon Town limits.

See attached District (Ward) map.


The written descriptions above shall supersede any boundary on the attached map in cases of any discrepancy. All Town limits in this description are those town limits as of December 1, 2022.


The Town Council is composed of five (5) members elected from each of the districts identified above. Members must reside in their district (ward) and are elected by the entire town. All prior ordinances or parts thereof inconsistent with any provision of this Ordinance are hereby repealed.


This Ordinance shall be in full force and effect from and after its passage and approval as provided by law. In accordance with I.C. 36-5-2-4.1(j), the Town Clerk-Treasurer is directed to file a copy of this Ordinance with the Clerk of the Harrison Circuit Clerk upon its adoption.

If any sections, sentence or provision of this ordinance, or the application thereof to any person, or circumstances shall be declared invalid, such invalidity shall not affect any of the other sections, sentences, provisions, or applications of this ordinance which can be given effect without the invalid provision or application, and to this end the provisions of this Ordinance are declared to be severable.

ADOPTED BY THE TOWN COUNCIL OF THE TOWN OF CORYDON, INDIANA, on this the 20th day of December 2022.


Lester Rhodes, Council President


Paul Hamman, Vice President


Hope Schneider, Member

Doug Castetter, Member


Harlan Fisher, Member

Attest: T.M. King
T.M. King, Clerk-Treasurer